



















Symbology for Best Available Floodplain Data

If you cannot import the symbology from the BestAvailableshp_Symbology.lyr file to your downloaded county shapefile, use the table below to assign the correct symbology in order to match to that on the Indiana Floodplain Information Portal 2.0.

The symbology is based on Categories – Unique Values, Many Fields.

Symbol	FLD_ZONE	SOURCE_DNR	ZONE_SUBTY	Label
	AE	NFHL	FLOODWAY	FEMA Zone AE Floodway
	AE	NFHL	ADMINISTRATIVE FLOODWAY	FEMA Administrative Floodway
	AE	IDNR_MR	DNR APPROVED FLOODWAY	DNR Detailed Floodway
	A	IDNR_ZONEA	APPROXIMATE FLOODWAY	DNR Approximate Floodway
	A	IDNR	Blank	FEMA Zone A
	A	NFHL	Blank	FEMA Zone A
	AE	IDNR	Blank	FEMA Zone AE
	AE	NFHL	Blank	FEMA Zone AE
	AE	IDNR_MR	DNR APPROVED STUDY	DNR Detailed Fringe
	A	IDNR_ZONEA	Blank	DNR Approximate Fringe
	A	IDNR_MR	Blank	DNR Approximate Fringe
	X	IDNR_MR	0.2 PCT ANNUAL CHANCE FLOOD HAZARD	Additional Floodplain Area; DNR .2 Percent Flood Hazard
	X	NFHL	0.2 PCT ANNUAL CHANCE FLOOD HAZARD	Additional Floodplain Area; DNR .2 Percent Flood Hazard
	X	NFHL	0.2 PCT ANNUAL CHANCE FLOOD HAZARD CONTAINED IN CHANNEL	Additional Floodplain Area; DNR .2 Percent Flood Hazard
	X	IDNR_ZONEA	0.2 PCT ANNUAL CHANCE FLOOD HAZARD	Additional Floodplain Area; DNR .2 Percent Flood Hazard
	X	NFHL	AREA WITH REDUCED FLOOD RISK DUE TO LEVEE	FEMA Protected by Levee
	AH	NFHL	Blank	FEMA Floodplain – Ponding (Depth)
	AO	NFHL	Blank	FEMA Floodplain – Sheet Flow (Depth)
(no fill)	X	NFHL	AREA OF MINIMAL FLOOD HAZARD	Not Mapped
(no fill)	AREA NOT INCLUDED	NFHL	Blank	Not Mapped
(no fill)	OPEN WATER	NFHL	Blank	Not Mapped
(no fill)	X	IDNR_ZONEA	AREA OF MINIMAL FLOOD HAZARD	Not Mapped